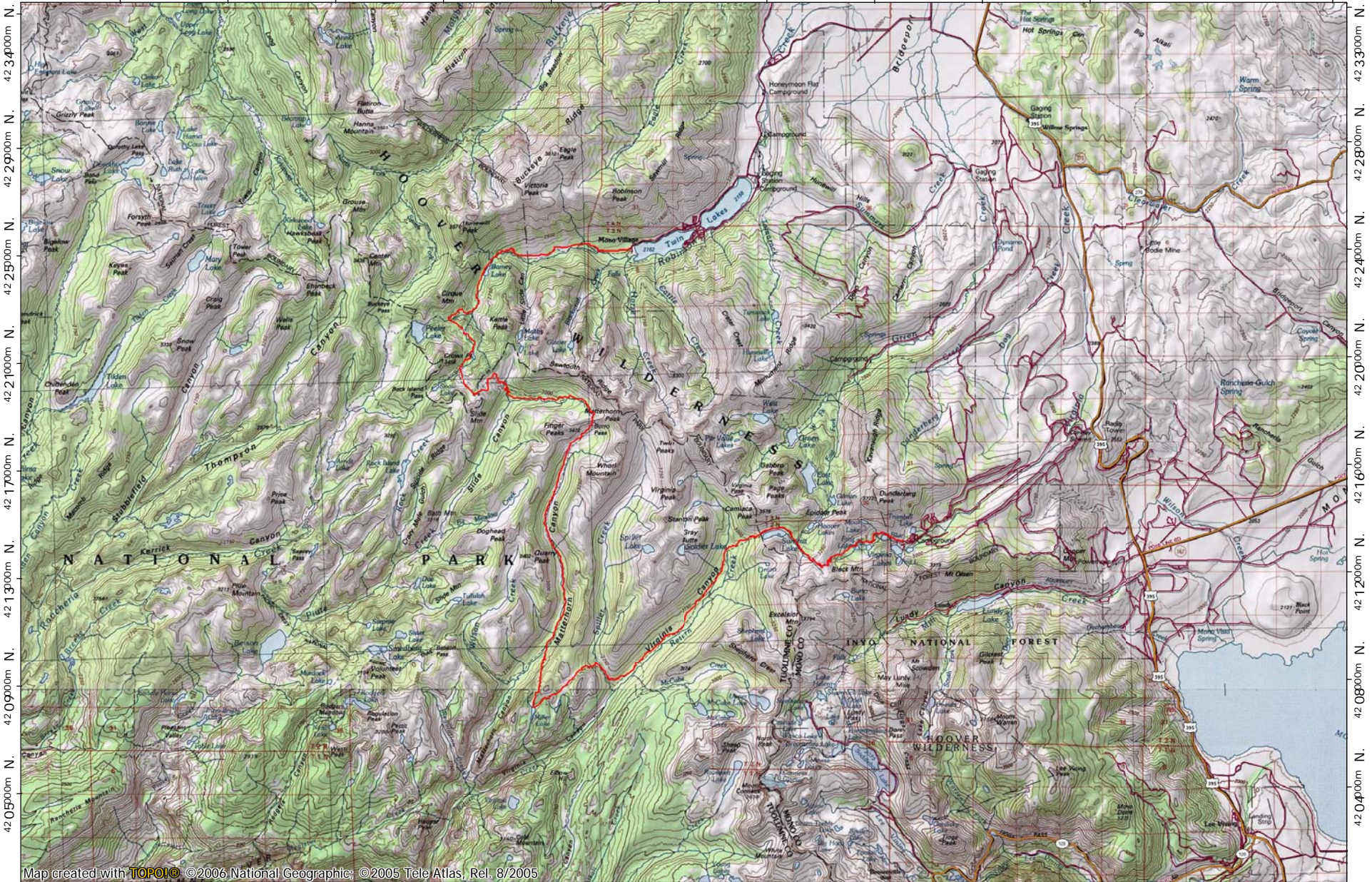


TOPO! map printed on 05/14/09 from "Untitled.tpo"

273000m E. 277000m E. 281000m E. 285000m E. 289000m E. 293000m E. 297000m E. 301000m E. 305000m E. 309000m E. NAD27 Zone 11S 318000m E.

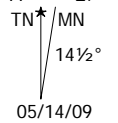
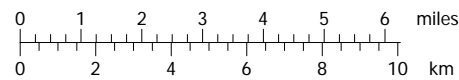


42.34000m N.
42.29000m N.
42.25000m N.
42.21000m N.
42.17000m N.
42.13000m N.
42.09000m N.
42.05000m N.

42.33000m N.
42.28000m N.
42.24000m N.
42.20000m N.
42.16000m N.
42.12000m N.
42.08000m N.
42.04000m N.

Map created with TOPO! © 2006 National Geographic, © 2005 Tele Atlas, Rel. 8/2005

273000m E. 277000m E. 281000m E. 285000m E. 289000m E. 293000m E. 297000m E. 301000m E. 305000m E. 309000m E. 313000m E. 317000m E.



05/14/09